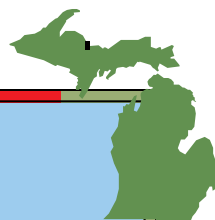
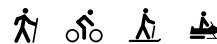





Ride through Shiras Park where you can stop for a picnic overlooking Picnic Rocks.



Trails Legend

- Paved Trail
- Limestone Trail
- Highways
- Roads



The Path passes by the historic iron ore dock in the Lower Harbor.

Marquette City Multi Use Path

One of Michigan's most popular cycling destinations, the Marquette City Multi Use Path is a network of over 17 miles of paved trails that takes you on a tour through some of the most scenic vistas and historic landmarks in the area.

The most popular (and picturesque) stretch of The Path travels about 5 miles along the Lake Superior shoreline from the MDOT Welcome Center in Harvey to Presque Isle Park. Along the way, the trail passes by several waterfront parks, the iconic ore dock, the Marquette Maritime Museum, Harbor Lighthouse, McCarty's Cove, Picnic Rocks, the campus of Northern Michigan University and the Upper Harbor Ore Dock. Beautiful Presque Isle Park is a great place to enjoy a picnic, watch freighters get loaded with ore, hike along the shoreline, or watch a sunset at Sunset Point. Make sure to ride the scenic drive that loops around the peninsula.

The inland loop of The Path begins at Hawley Road and wraps around the Northern Michigan University campus on its way south. The southern end of the City Multi Use Path connects with the South Trails Trailhead of the Noquemanon Trail Network, where you will find access to 30 miles of great hiking and mountain biking trails.

Marquette City Multi Use Path Access			
Access Site	Parking	Restrooms	Water
1 Marquette Tourist Park	Yes	Yes	Yes
2 Presque Isle Park	Yes	Yes	Yes
3 Clark Lambros' Beach Park	Yes	Yes	Yes
4 Shiras Park	Yes	Yes	Yes
5 McCarty's Cove	Yes	Yes	Yes
6 Mattson Park	Yes	Yes	Yes
7 Lakeshore Parking Lot	Yes	No	No
8 Founders Landing Park	Yes	Yes	Yes
9 South Beach Park	Yes	Yes	Yes
10 Carp River Bridge	Yes	No	No
11 MDOT Welcome Center	Yes	Yes	Yes
12 South Trails Trailhead	Yes	No	No

Marquette City Multi Use Path