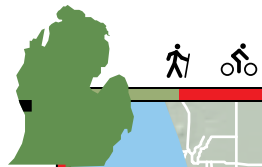


Muskegon Area Trails

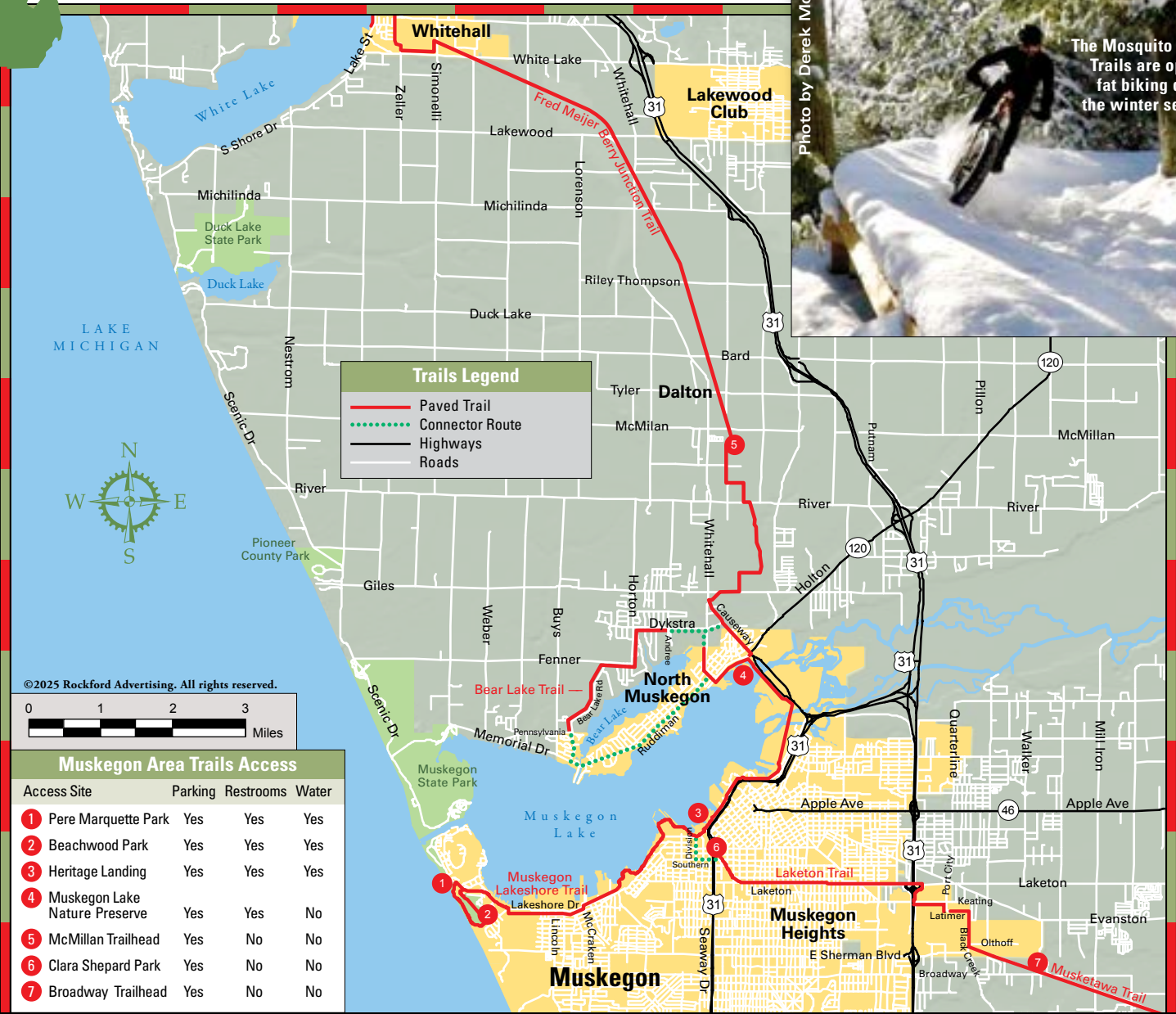


West Michigan Trails

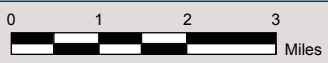
Photo by Derek McClain



The Mosquito Creek Trails are open to fat biking during the winter season.



©2025 Rockford Advertising. All rights reserved.



| Muskegon Area Trails Access | | | |
|---------------------------------|---------|-----------|-------|
| Access Site | Parking | Restrooms | Water |
| 1 Pere Marquette Park | Yes | Yes | Yes |
| 2 Beachwood Park | Yes | Yes | Yes |
| 3 Heritage Landing | Yes | Yes | Yes |
| 4 Muskegon Lake Nature Preserve | Yes | Yes | No |
| 5 McMillan Trailhead | Yes | No | No |
| 6 Clara Shepard Park | Yes | No | No |
| 7 Broadway Trailhead | Yes | No | No |

Muskegon Lakeshore Trail

The 12-mile Muskegon Lakeshore Trail follows along the southern shore of Muskegon Lake from Pere Marquette beach to North Muskegon. Spend an afternoon on this series of paved paths and elevated boardwalks and see why Muskegon is one of Michigan's top tourist destinations. The trail offers stunning views of Lake Michigan and Muskegon Lake as it travels through dunes and several parks.

Fred Meijer Berry Junction Trail

Most of the 11.5-mile Fred Meijer Berry Junction Trail was built on an abandoned C&O Railroad line from Muskegon to the William Field Hart-Montague Trail in Whitehall. South of the McMillan Trailhead, the newest section of trail meanders through mostly oak and pine forest, connecting with the Muskegon Lakeshore Trail at the intersection of Holton and Whitehall Roads.

Laketon Trail

The 4-mile Laketon Trail links the Muskegon Lakeshore Trail to the Musketawa Trail. It was built on an abandoned rail bed that runs parallel to Laketon Avenue. A new section of the trail now connects to the Musketawa Trail through an industrial park. To connect with the Muskegon Lakeshore Trail, head west on Southern Avenue and north on Division Street.



Photo by Nancy Moore

Ride along the edge of Muskegon Lake.